



©Trail running Portes du Soleil

From the Sauvage parking lot, take the forest road to Les Cotes, then turn right onto the path leading down to La Ferrière, then follow the tarmac road to Les Jorats, then take the path leading up to Le Mont. Cross the hamlet and head through the undergrowth towards Plagne du Mont / Chalets d'Autigny, continuing uphill to the next junction. From here, turn right to return to your starting point at Le Sauvage. From here, you can enjoy views of Mont de Grange and the valley.



Téléchargez l'appli officielle
**RANDO SAVOIE
MONT BLANC**

Grauit

Plus de 800 itinéraires
randos et balades!



Apple store



Google Play

TAKE NOTHING BUT MEMORIES ...

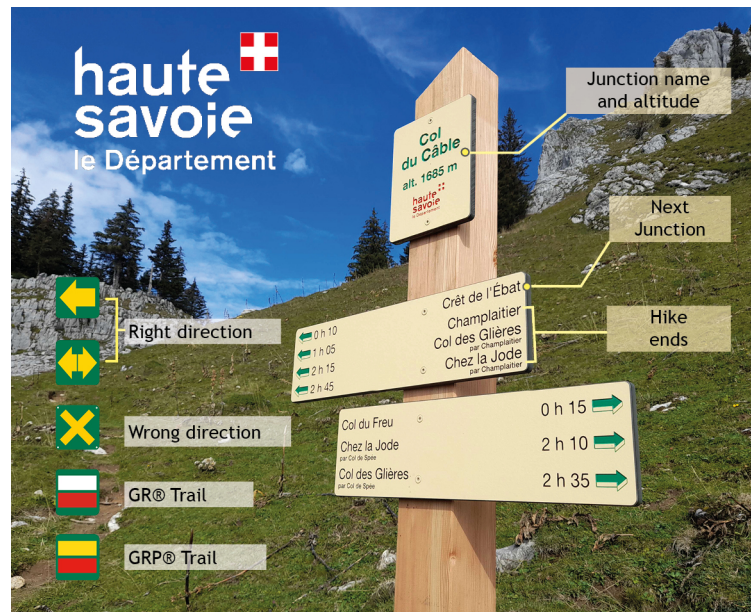
- Keep to the paths
- Protect the countryside
- Take your litter home
- Share the countryside, be courteous and considerate towards others
- Close gates
- Go round flocks and stay calm if you meet guard dogs
- Wear appropriate footwear and clothing
- Don't forget to take water and food

... LEAVE NOTHING BUT FOOTSTEPS


MOUNTAIN RESCUE: 112 ou 18 ou 114 par SMS
WEATHER: 3250 (€2.99/call + call charge) - www.meteofrance.com

INFORMATION

abondance@ot-peva.com
04 50 73 02 90



WALKS AND HIKES



©Florence Billoud - Mairie d'Abondance

TRAIL CIRCUIT 45B GREEN - BOUCLE DU MONT FROM THE VILLAGE OF ABONDANCE

An easy trail loop on the southern slopes of the Abondance commune, between woodland paths and views over the valley.

Loop

EASY

6.3 km

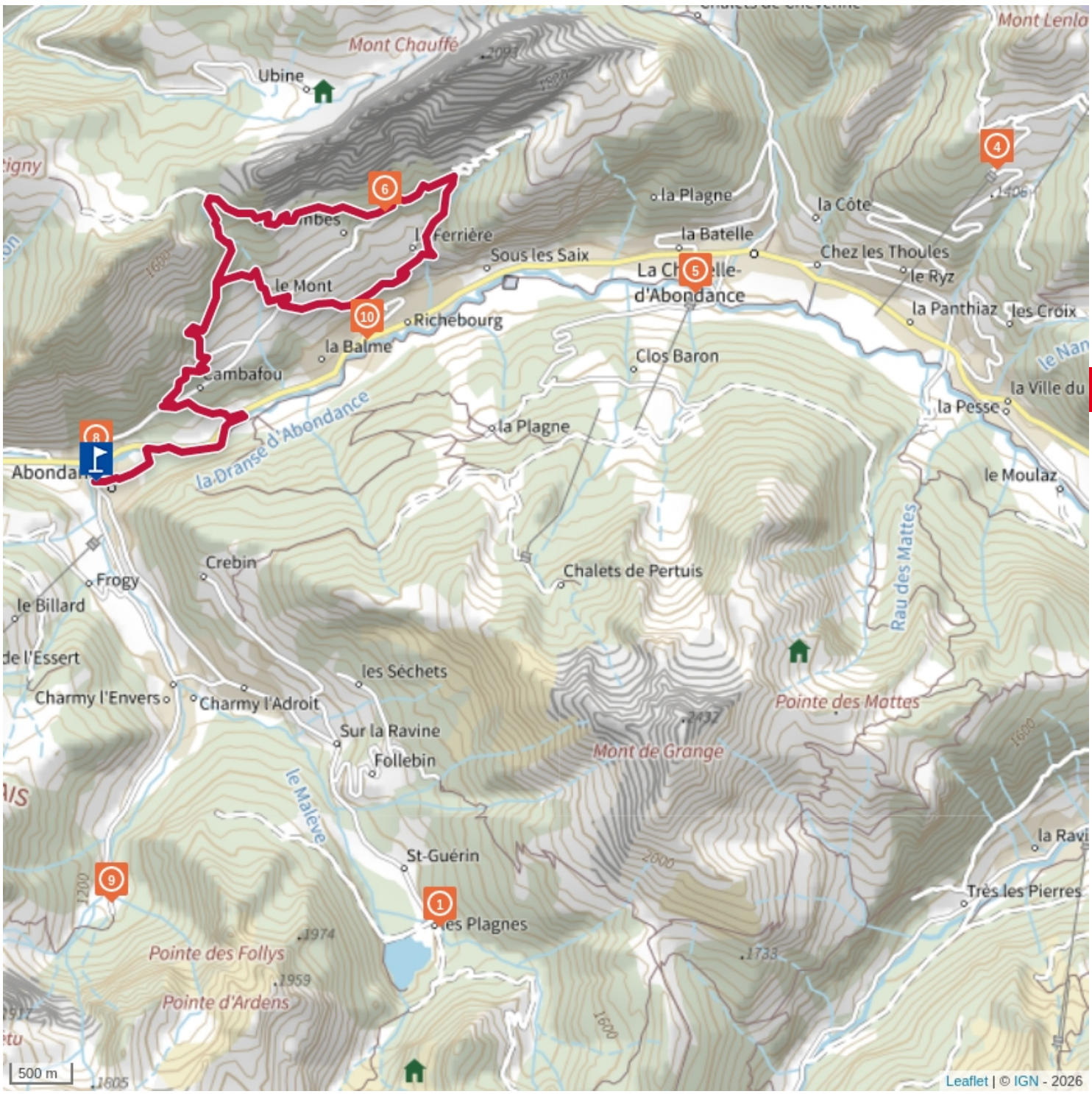
+ 510 m

- 510 m

1415 m

Keep pets on a lead

ABONDANCE



YOUR ROUTE