


**TAKE NOTHING BUT MEMORIES ...**

- Keep to the paths
- Protect the countryside
- Take your litter home
- Share the countryside, be courteous and considerate towards others
- Close gates
- Go round flocks and stay calm if you meet guard dogs
- Wear appropriate footwear and clothing
- Don't forget to take water and food

**... LEAVE NOTHING BUT FOOTSTEPS**

**MOUNTAIN RESCUE: 112 ou 18 ou 114 par SMS**  
**WEATHER: 3250 (€2.99/call + call charge) - [www.meteofrance.com](http://www.meteofrance.com)**



**CHARGING STATION ELECTRIC BIKE - COL DE BRAITAZ**

**Bosch electric bike charging station, compatible with Bosch battery. For other batteries, plan your charger. Electric socket available. Installed at the restaurant Les Aiguillettes.**

**STARTING POINT:** Route de l'Aubourry



Téléchargez l'appli officielle  
**RANDO SAVOIE MONT BLANC**

**Gratuit**

Plus de 800 itinéraires randos et balades!



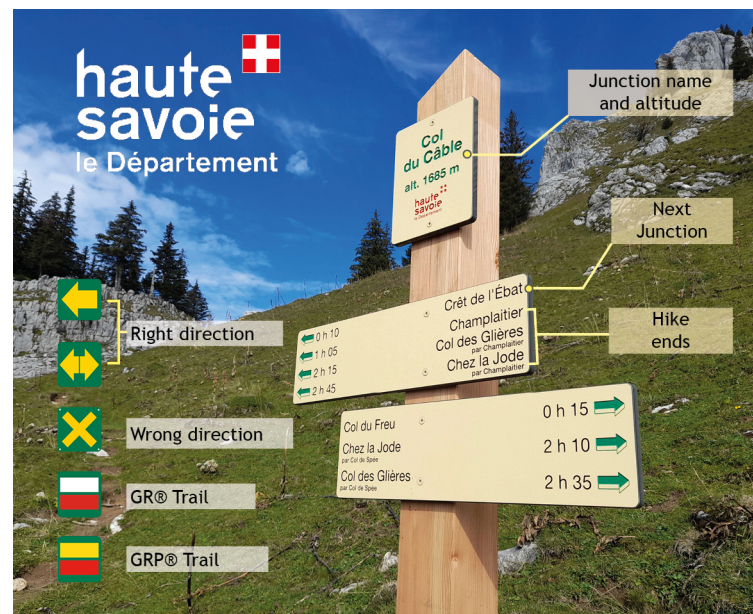
Apple store



Google Play

**INFORMATION**

[lachapelledabondance@ot-peva.com](mailto:lachapelledabondance@ot-peva.com)  
**04 50 73 50 08 / 04 50 73 51 41**



haute savoie  
le Département

Col du Câble  
alt. 1685 m  
haute savoie

Junction name and altitude

Next Junction

Hike ends

Right direction

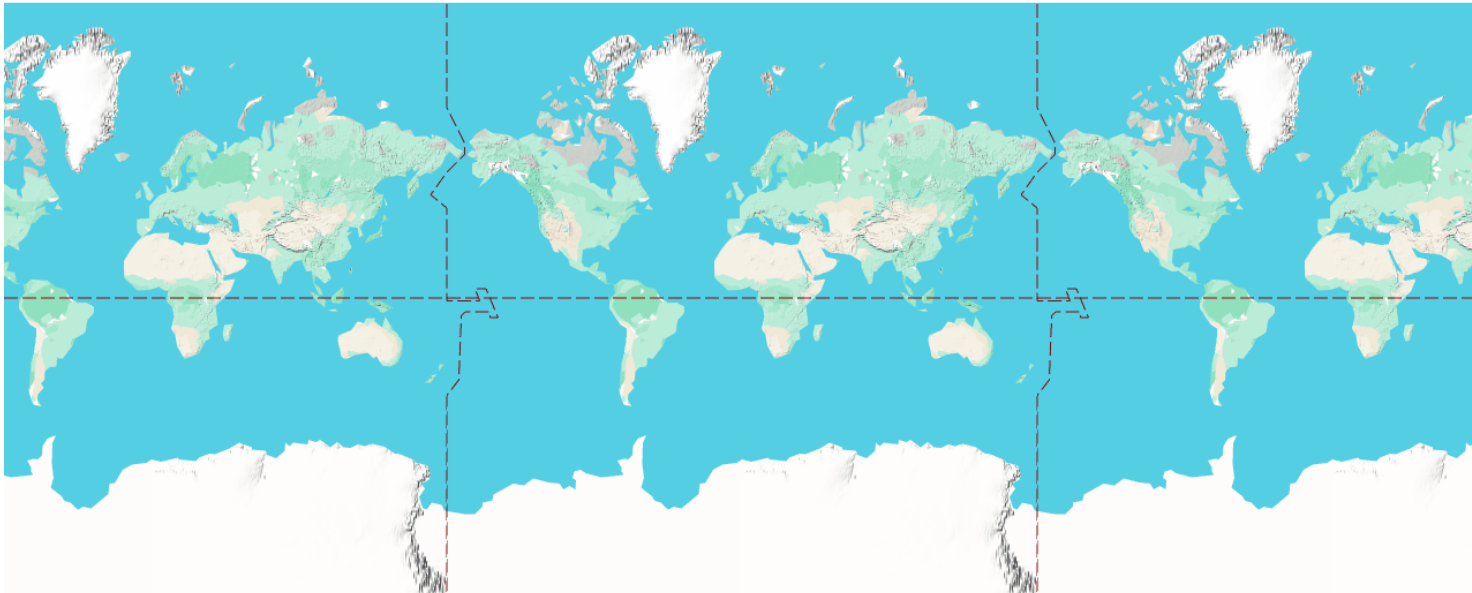
Wrong direction

GR® Trail

GRP® Trail

Crêt de l'Ébat  
Champlattier  
Col des Glières  
par Champlattier  
Chez la Jode  
par Champlattier

Col du Freu 0 h 15  
Chez la Jode 2 h 10  
Col des Glières 2 h 35



## YOUR ROUTE