



©France Vélo Tourisme

Nestled between lake and mountains, the spa towns of Evian and Thonon-les-Bains will be highlights for strolling and relaxing along the quays in the immediate vicinity of Lake Geneva.



Téléchargez l'appli officielle
RANDO SAVOIE MONT BLANC

Gratuit

Plus de 800 itinéraires randos et balades!



Apple store



Google Play

TAKE NOTHING BUT MEMORIES ...

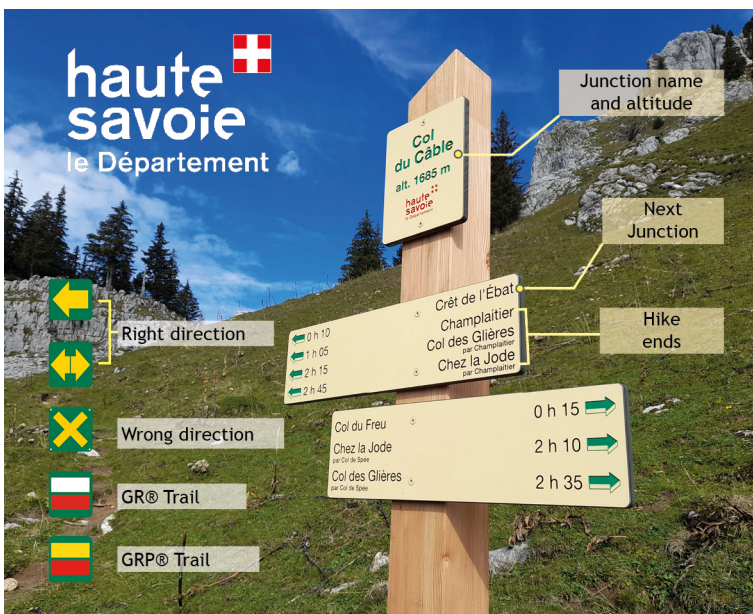
- Keep to the paths
- Protect the countryside
- Take your litter home
- Share the countryside, be courteous and considerate towards others
- Close gates
- Go round flocks and stay calm if you meet guard dogs
- Wear appropriate footwear and clothing
- Don't forget to take water and food

... LEAVE NOTHING BUT FOOTSTEPS

MOUNTAIN RESCUE: 112 ou 18 ou 114 par SMS
WEATHER: 3250 (€2.99/call + call charge) - www.meteofrance.com

INFORMATION

info@auvergnerhonealpes-tourisme.com
04 26 73 31 59



WALKS AND HIKES



©France Vélo Tourisme

VIARHÔNA BY BIKE - STAGE 01 - ST-GINGOLPH > THONON

ViaRhôna, from Saint-Gingolph to Thonon-les-Bains. On the shores of Lake Geneva, on the border with Switzerland, Saint-Gingolph marks the start of the ViaRhôna itinerary.

One-way walk/touring MODERATE

1:57

29.35 km

+ 588 m

- 554 m


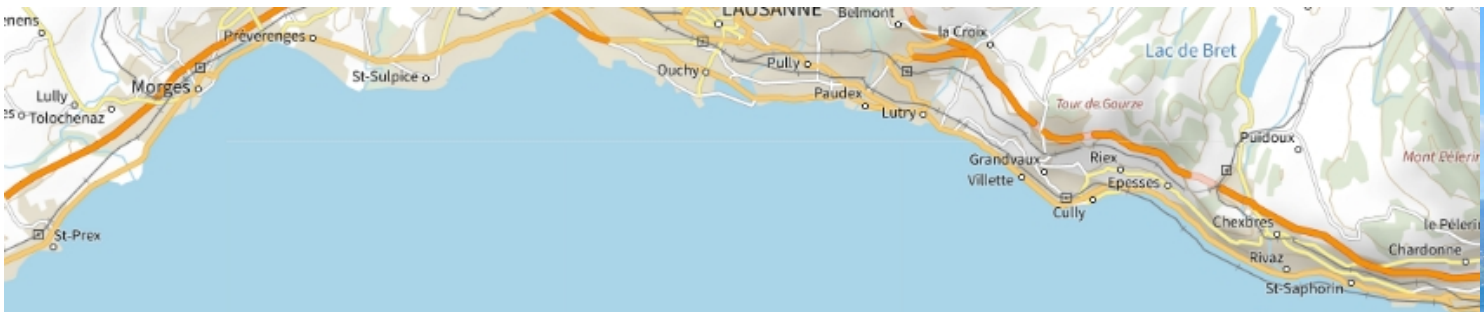
480 m

Keep pets on a lead

STARTING POINT: 30 quai André Chevally

HOW TO GET THERE: The starting point in Saint-Gingolph is equipped with an interactive information terminal, a passenger shelter and recharging points for electric bikes.

SAINT-GINGOLPH



©France Vélo Tourisme

YOUR ROUTE



TRICKY SECTIONS: Please note that the route from Saint-Gingolph to Evian is reserved for experienced cyclists, and we strongly recommend that families start the route in Evian-les-Bains or Thonon-les-Bains.